

European
Global Navigation
Satellite Systems
Agency

Galileo Green Lane

-

European GNSS Agency



EGNOS

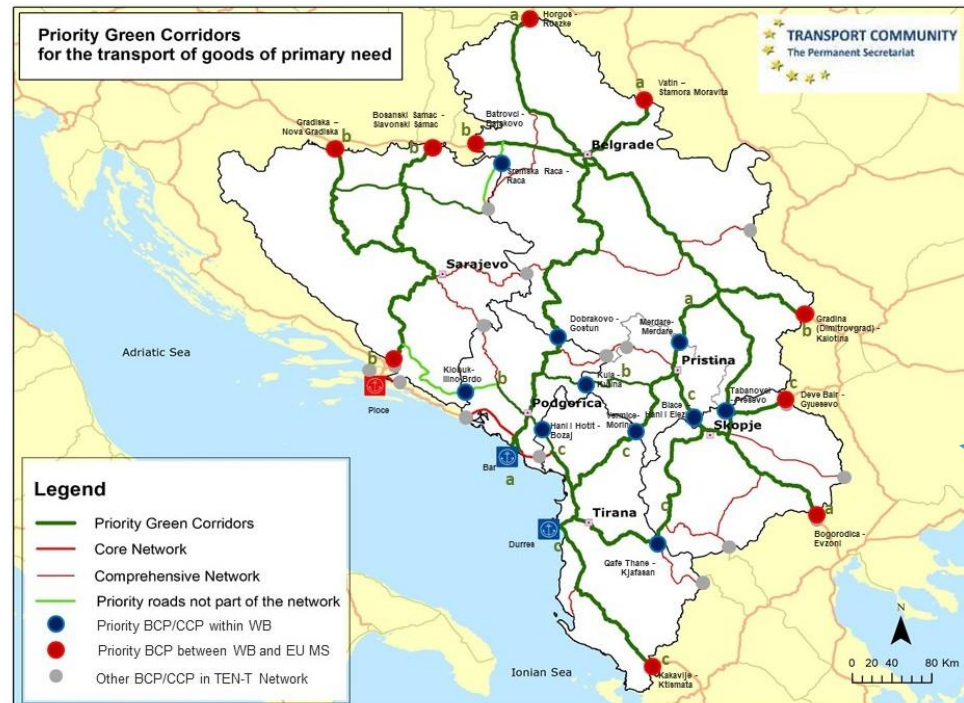
NAVIGATION SOLUTIONS
POWERED BY EUROPE

Alberto Fernández Wytttenbach – alberto.fernandez@gsa.europa.eu

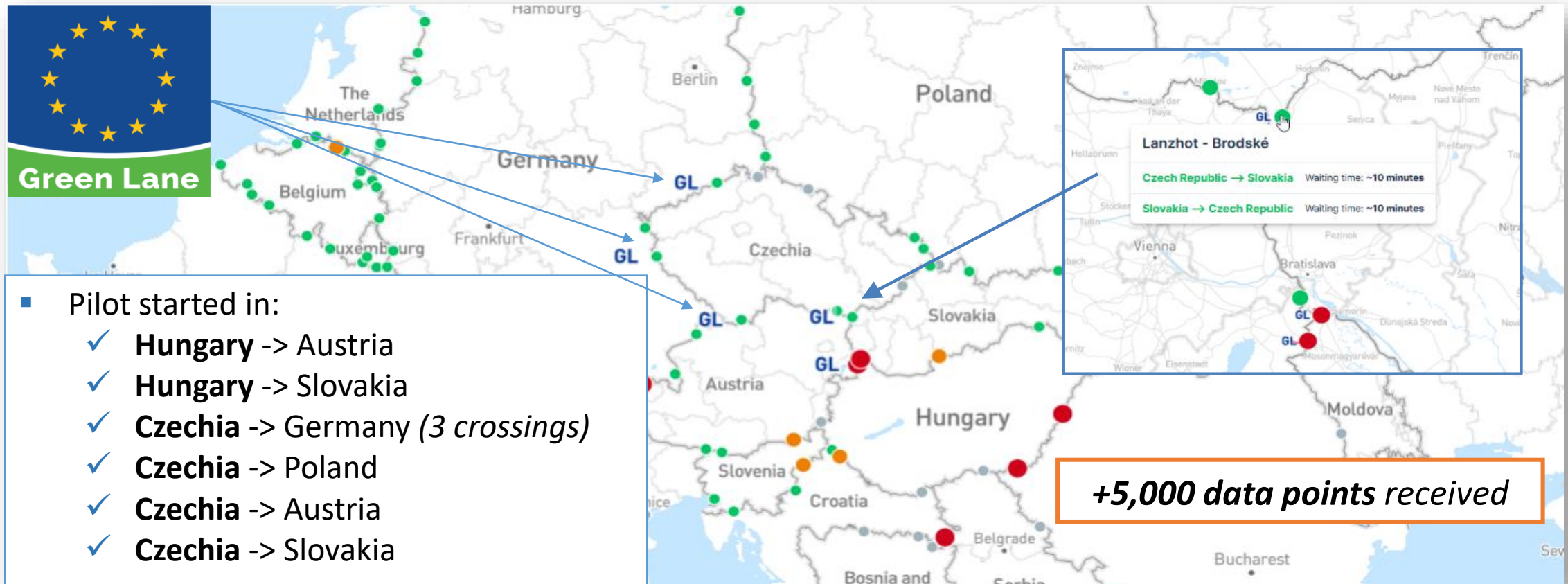
“Galileo Green Lane” Mobile App



- Technological solution to support the EU Green lane border crossings implementation monitoring
- The objective of the “Galileo App” is to **offload borders** and manage more efficiently the transit of goods
- It will provide with a **tool to report** on the Green Lanes initiative implementation
- Partnership with **Sixfold** platform
- Pilots: **CZ, HU, FR, ES, GR**



Testing campaign: NATIONAL BORDER AUTHORITIES

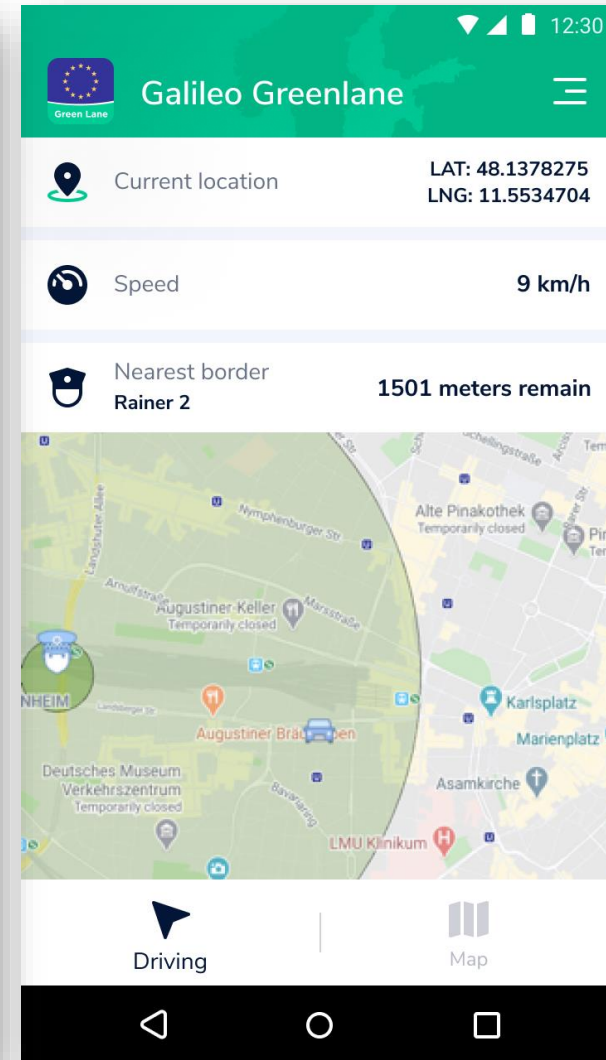
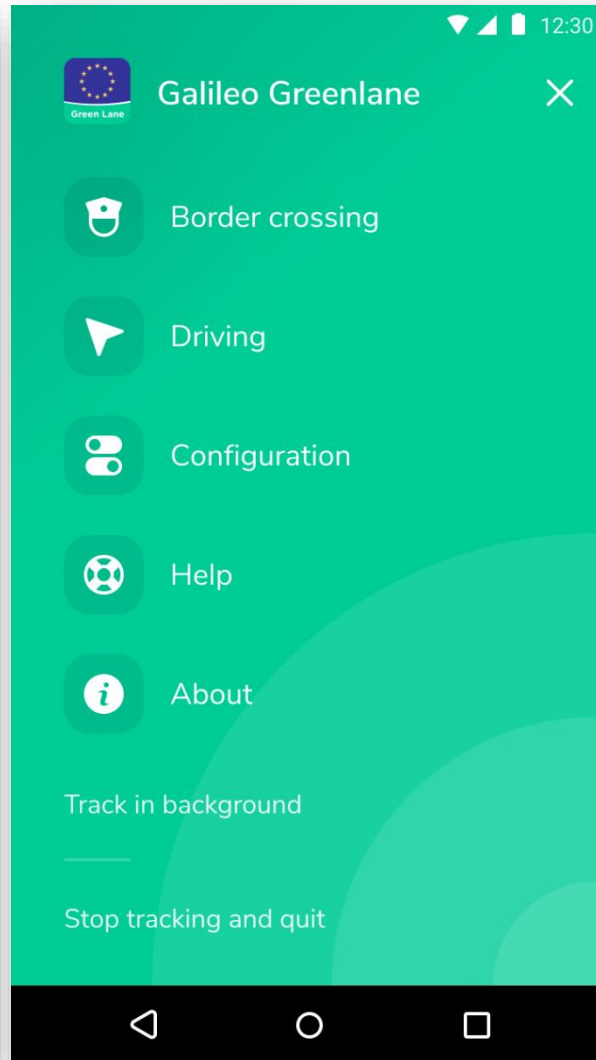



Testing campaign: TRUCK DRIVERS, with the support of



- We achieved **+3,000 downloads** of the App!
- Data received from **97 different border crossings** from **27 countries**

Real time visualization & Drivers interface



Border authorities interface



Galileo Greenlane Monitoring

CZ Petrovice → DE Breitenau

Last status entered
15.04.2020 | 23:00:57

How busy is the border now?

- Not busy at all
15 min wait
- Busy
15-60 min wait
- Very busy
+60 min wait

Galileo Greenlane Monitoring

CZ Petrovice → DE Breitenau

Not busy at all
15 min wait
15.04.2020 24.00.21

Add a comment

Add a picture

Galileo Greenlane Monitoring

CZ Petrovice → DE Breitenau

Not busy at all
15 min wait
15.04.2020 24.00.21

Comment
Normal status, no incidents

Submit report

Galileo Greenlane Monitoring

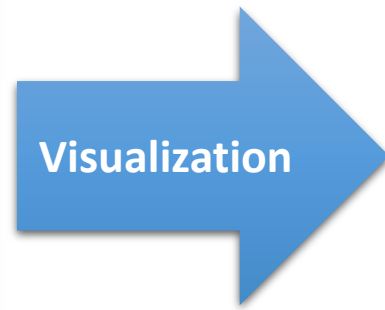
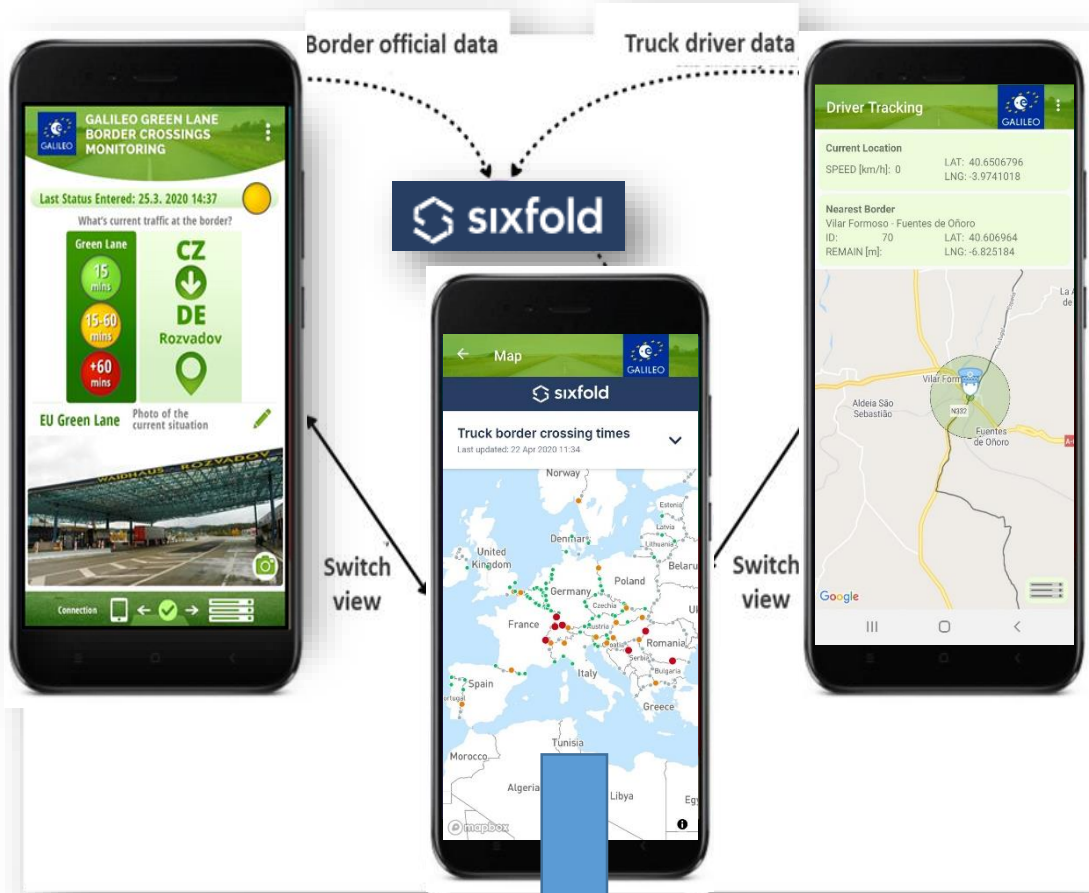
CZ Petrovice → DE Breitenau

Report submitted!

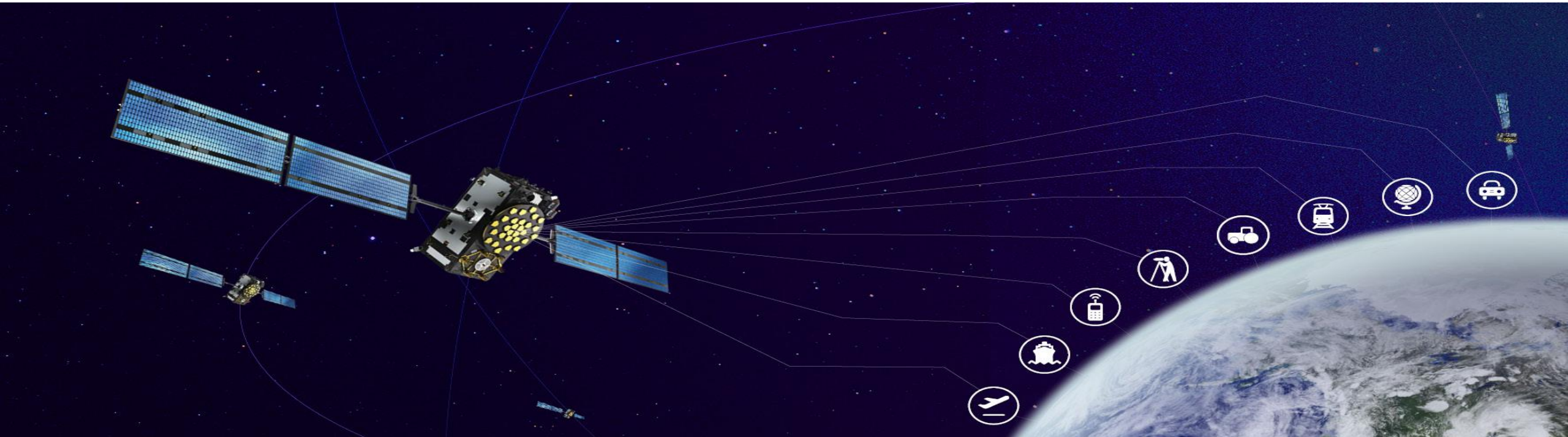
Good job! The report has been successfully submitted

Close

Visualization & Analytics



<https://greenlane.sixfold.com/reports>



European
Global Navigation
Satellite Systems
Agency

Galileo Green Lane

-

European GNSS Agency



GALILEO **EGNOS**
NAVIGATION SOLUTIONS
POWERED BY EUROPE