



ATCION PLAN FOR WATERBORNE TRANSPORT AND MULTIMODALITY - Bosnia and Herzegovina -

Lemana Korić

Ministry of Communications and Transport
of Bosnia and Herzegovina

30 November 2021, Pristina

Agenda :

- **Geostrategic position and administrative structure of Bosnia and Herzegovina (BiH)**
- **Maritime transport and Inland waterway**
- **Action plan**
- **Recommendations**

Geostrategic position of BiH

- **BiH coastline** – the total length **24.5 km** (approximately)
- **Length of (blue) border** – cca **16 km**
- **BiH has no harbor or port infrastructure** – all vessels greater than **10 m** when it sails **staying on the anchor**



source: <https://hamdocamo.files.wordpress.com/2012/10/karta-bosansko-hercegovackog-primorja.jpg>

Geostrategic position of Neum



Source:

https://www.google.ba/search?q=neum&tbn=isch&tbs=rimg:CSIV-VfnNe3Kljhy1Rbgrdvzupy3JVjNDj72K4uU8iVxWhNor2AwYP_1oRvCFmxCJ0maNgC1OuV-qt1_1npSRfXVFgyoSCXLVFuCt2-_1OEVVTWCHtJMaJKhIJ6nLclWM0OPsR6yi7EFB_1KgwqEgnYri5TyJXFafBfCShdv_1QyuWioSCU2ivYDBg_1-hEfnxFk-ki0T7KhIJG8IWbEInSZoRFsq7OOQOLEqEgk2ALU65X6q0hGgkfiVGO6YpyoSCT-eIJF9dUWDEa7fPHY_1eXAe&tbo=u&sa=X&ved=2ahUKEwjBuN3fstfaAhWC_qQKH RrwCcUQ9C96BAGAEbg&biw=1280&bih=869&dpr=1#imgrc=G8IWbEInSZoHEM:



Source:

https://www.google.ba/search?q=neum&tbn=isch&tbs=rimg:CSIV-VfnNe3Kljhy1Rbgrdvzupy3JVjNDj72K4uU8iVxWhNor2AwYP_1oRvCFmxCJ0maNgC1OuV-qt1_1npSRfXVFgyoSCXLVFuCt2-_1OEVVTWCHtJMaJKhIJ6nLclWM0OPsR6yi7EFB_1KgwqEgnYri5TyJXFafBfCShdv_1QyuWioSCU2ivYDBg_1-hEfnxFk-ki0T7KhIJG8IWbEInSZoRFsq7OOQOLEqEgk2ALU65X6q0hGgkfiVGO6YpyoSCT-eIJF9dUWDEa7fPHY_1eXAe&tbo=u&sa=X&ved=2ahUKEwjBuN3fstfaAhWC_qQKH RrwCcUQ9C96BAGAEbg&biw=1280&bih=869&dpr=1#imgrc=NgC1OuV-qtLNIM:

Inland Waterway

Total length – 375 km Inland waterway

Navigability:

r. Sava 332,4 km
(175th - 507th km)
(III or IV category)

- r. Drina 15 km
- r. Bosna 5 km
- r. Una 15 km
- r. Vrbas 3 km
- r. Kupa 5 km

source:
Appendix III (13.1.)
Regulation (EU) 2016/758

13.1 Indicative Extension to Neighbouring Countries
Comprehensive & Core Network: Inland waterways and ports
Western Balkans Region



13



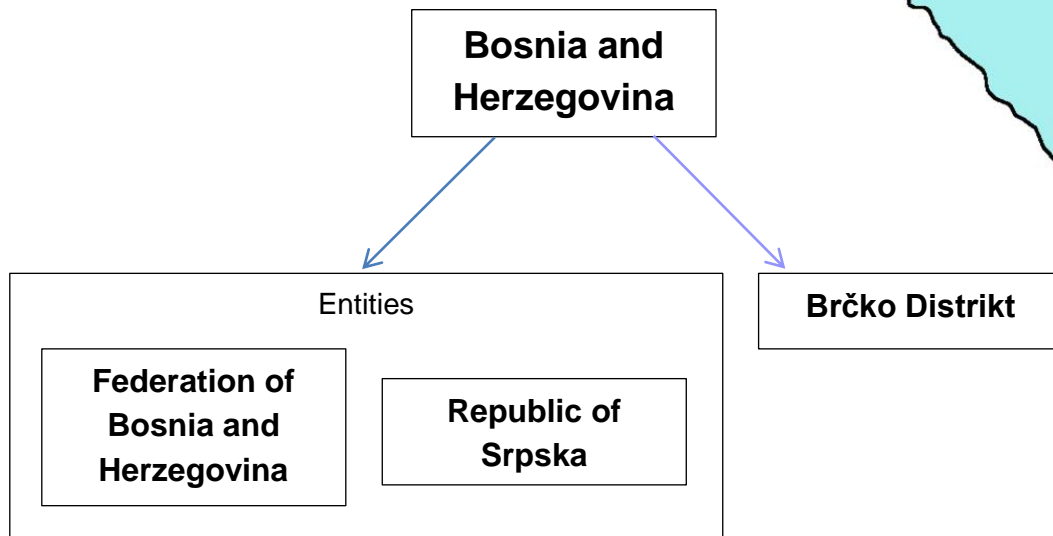
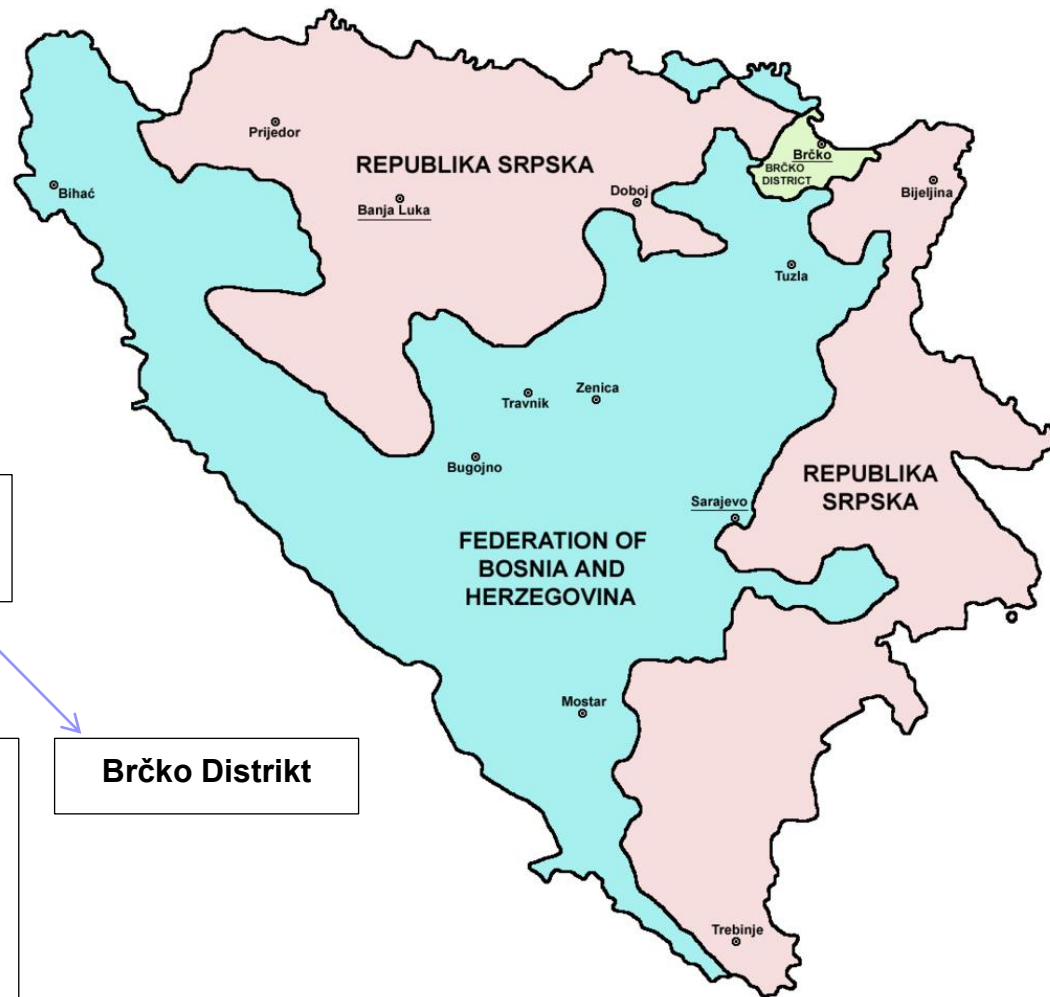
Administrative structure of BiH

- Bosnia and Herzegovina

2 entities

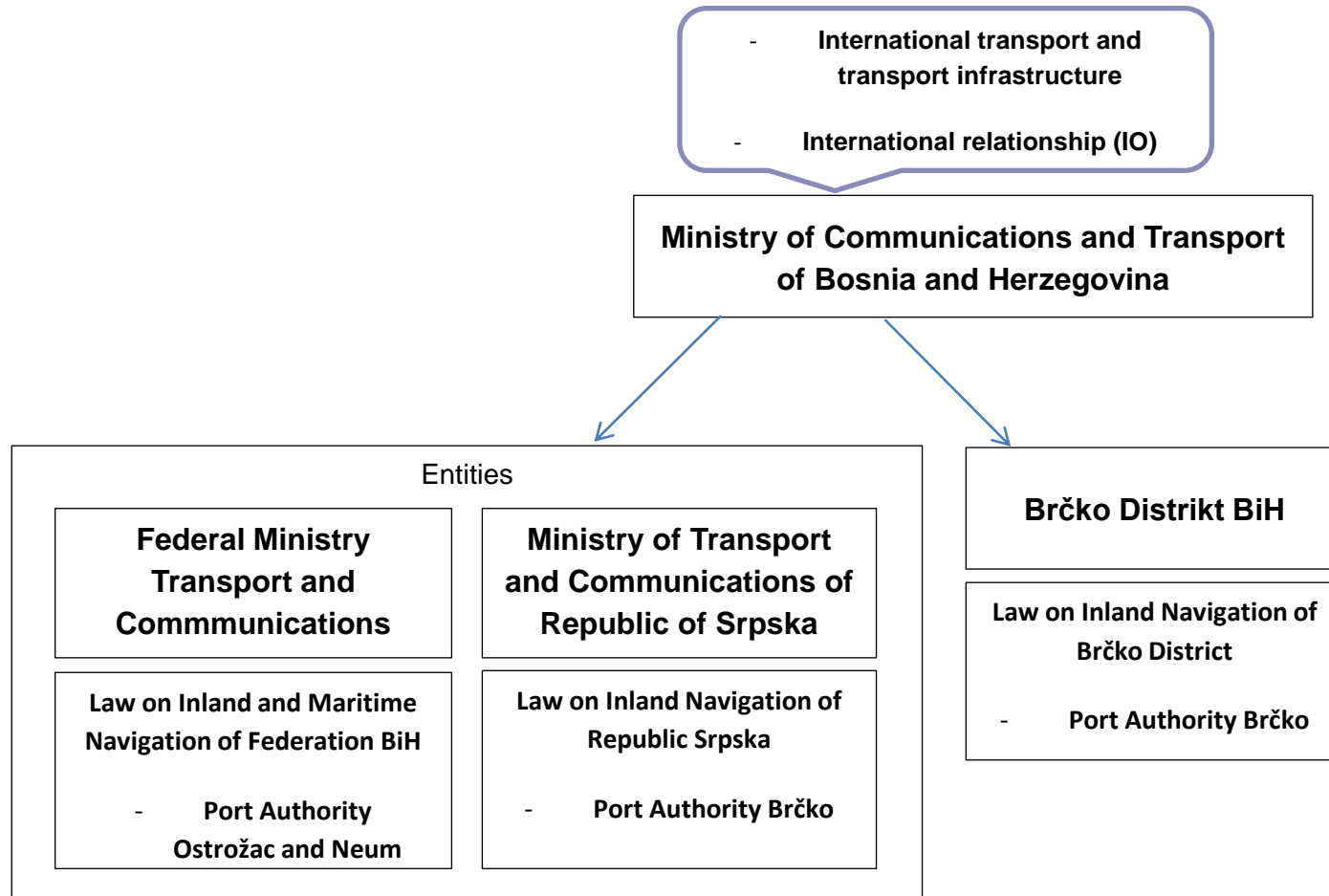
(Republic of Srpska and Federation of Bosnia and Herzegovina)

+ District of Brčko



https://en.wikipedia.org/wiki/Bosnia_and_Herzegovina#/media/File:Map_Bih_entities.png

Distribution of responsibilities according to the Constitution of BiH



Action Plan

- **There is no Law on Maritime or Inland Waterway Transport (state level)**
 - **Further efforts on Law preparation**
 - **Initial harmonization of National legislation with EU legislation**
- **Demining of the the right bank of the river Sava (WBIF grant) – TBC**

Future:

- **Inland Waterway (Infrastructure and Navigability)**
 - **Improvement of the Navigability Conditions of the Sava River**
 - Demining
 - Increasing of navigability class
 - ...
 - **Renewal, modernization and reconstruction of the River Ports**
- **Preconditions for redirecting freight cargo flows to Sava river Inland Waterway**



Any questions?



Thank you for your attention!

lemana.koric@mkt.gov.ba