



SAFER ROADS FOR EVERYONE

23 March 2023



Brief analysis of the road sector



Road network

Public roads

10 580 km, including:

National roads

5 951 km, including:

- Regional roads

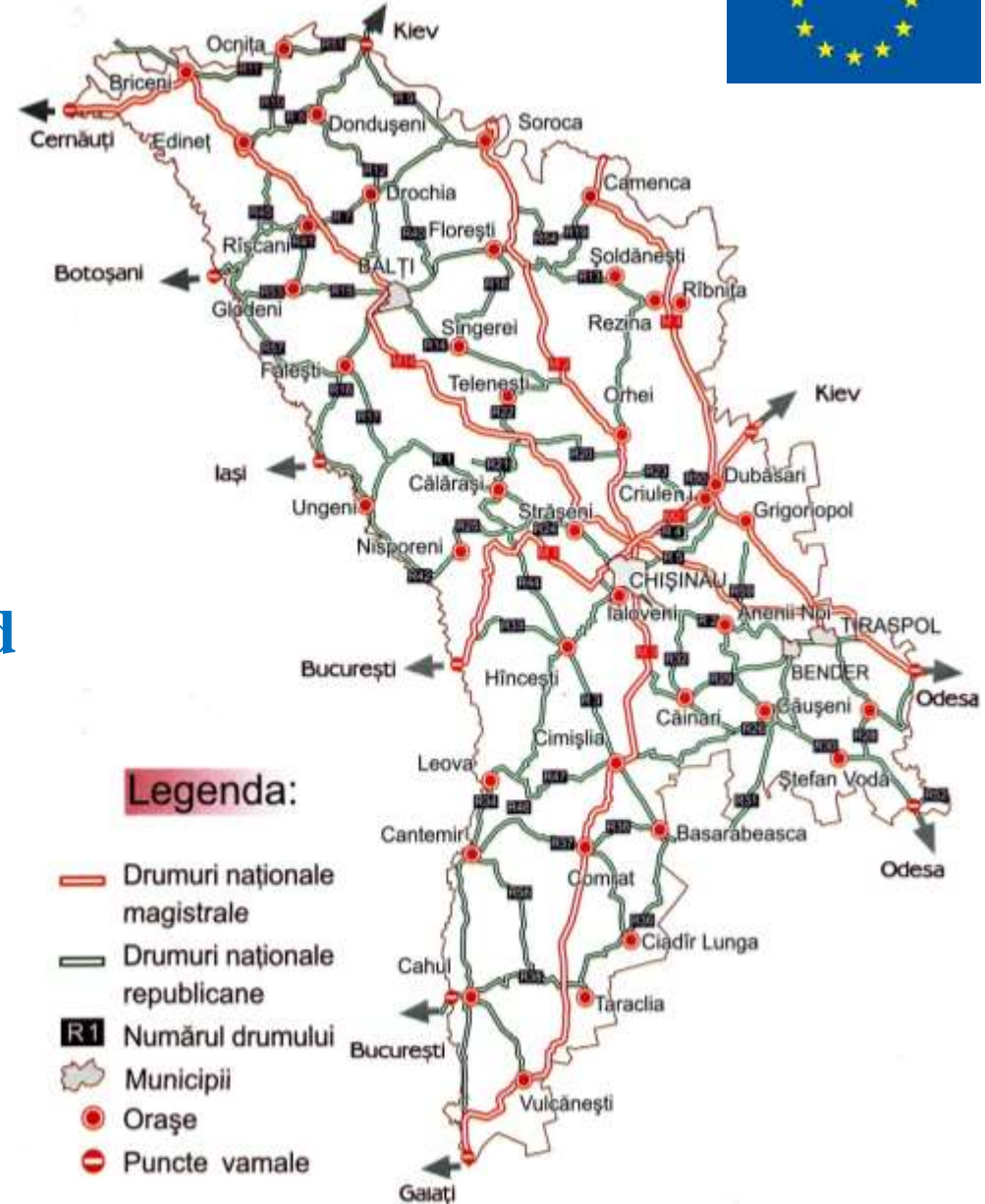
2 520 km;

Local roads by LPA

3 394 km (administrated

- 1 200 km is administrated by left side Nistru river local authority.

+ 30 000 km of streets





Road Safety



Legal framework

- *Law on roads safety nr. 131/2007;*
- *National strategy on roads safety, by Government decision nr. 1214/2010;*
- *Action Plan for implementation of National strategy on roads safety, approved by Government decision nr. 972/2011;*
- *Government decision nr. 155/2003 regarding National Council for Road Safety.*
- *Action Plan on Road Safety for 2020-2021, Government decision nr. 39/2020*



Brief analysis of the current situation in road safety sector



According to previous Strategy:

- Was created The National Road Safety Bureau (coordination center)**
- Was established Unified National Emergency Call Center with a single number 112**
- Was drafted the Law on Traffic Safety Management on Road Infrastructure (include road safety audit).**
- Was drafted the Law on Road safety Fund**



Brief analysis of the current situation in road safety sector



National strategy for road safety

Main strategic goal

Gradual reduction of deceases and injuries in road accidents

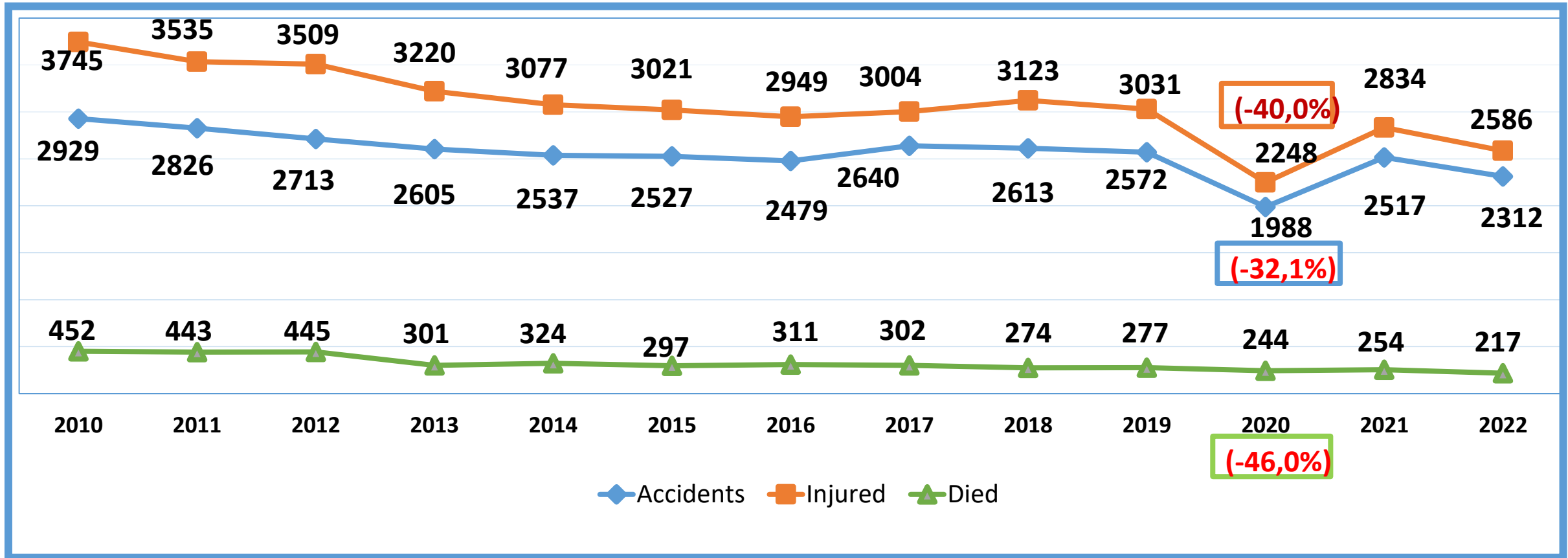
Targeted group	2017 target / medium term reduction, %	2020 target / long term reduction, %
Died	33,2	50
Serious injured	19,8	50
Died children and youth	35	50
Serious injured children and youth	40	50



Brief analysis of the current situation in road safety sector



Road safety statistics





Road marking applied on the Moldavian road network





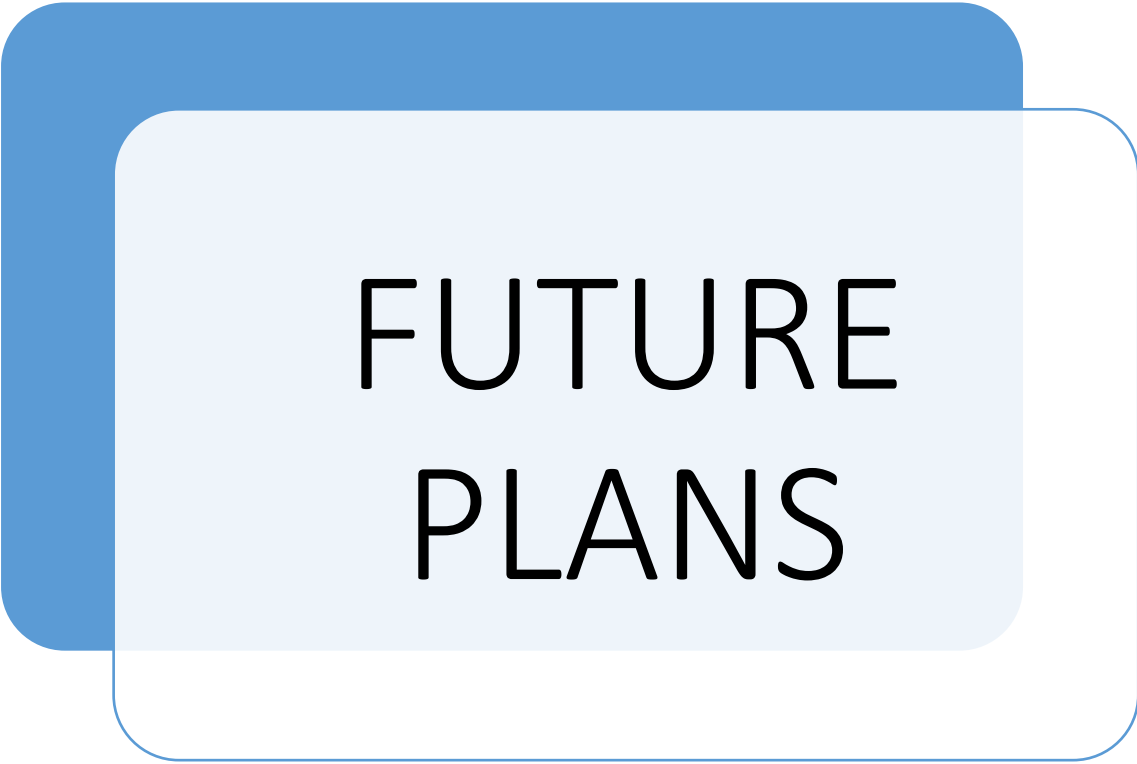
Taken measures for road safety increasing





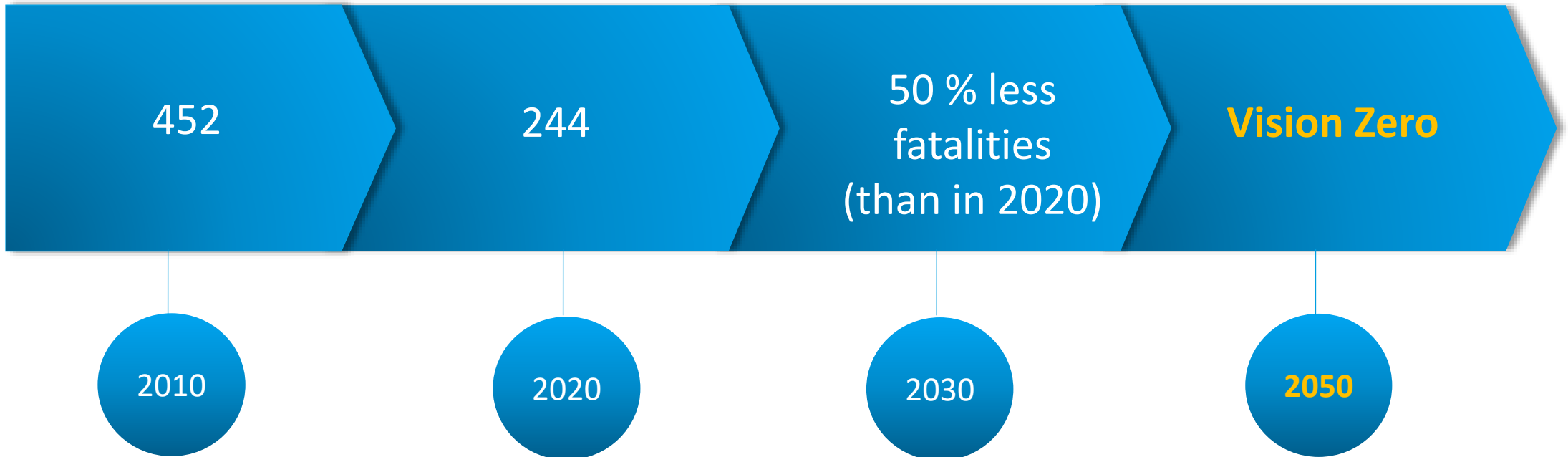
**Taken measures for road
safety increasing**





FUTURE
PLANS

STEPS TO ... VISION ZERO



SYSTEMATIC APPROACH

1. Vision Zero
2. Mid term Targets
3. Key Performance Indicators
4. Hard and soft Measures
5. Follow-up

5* drivers

5* cars

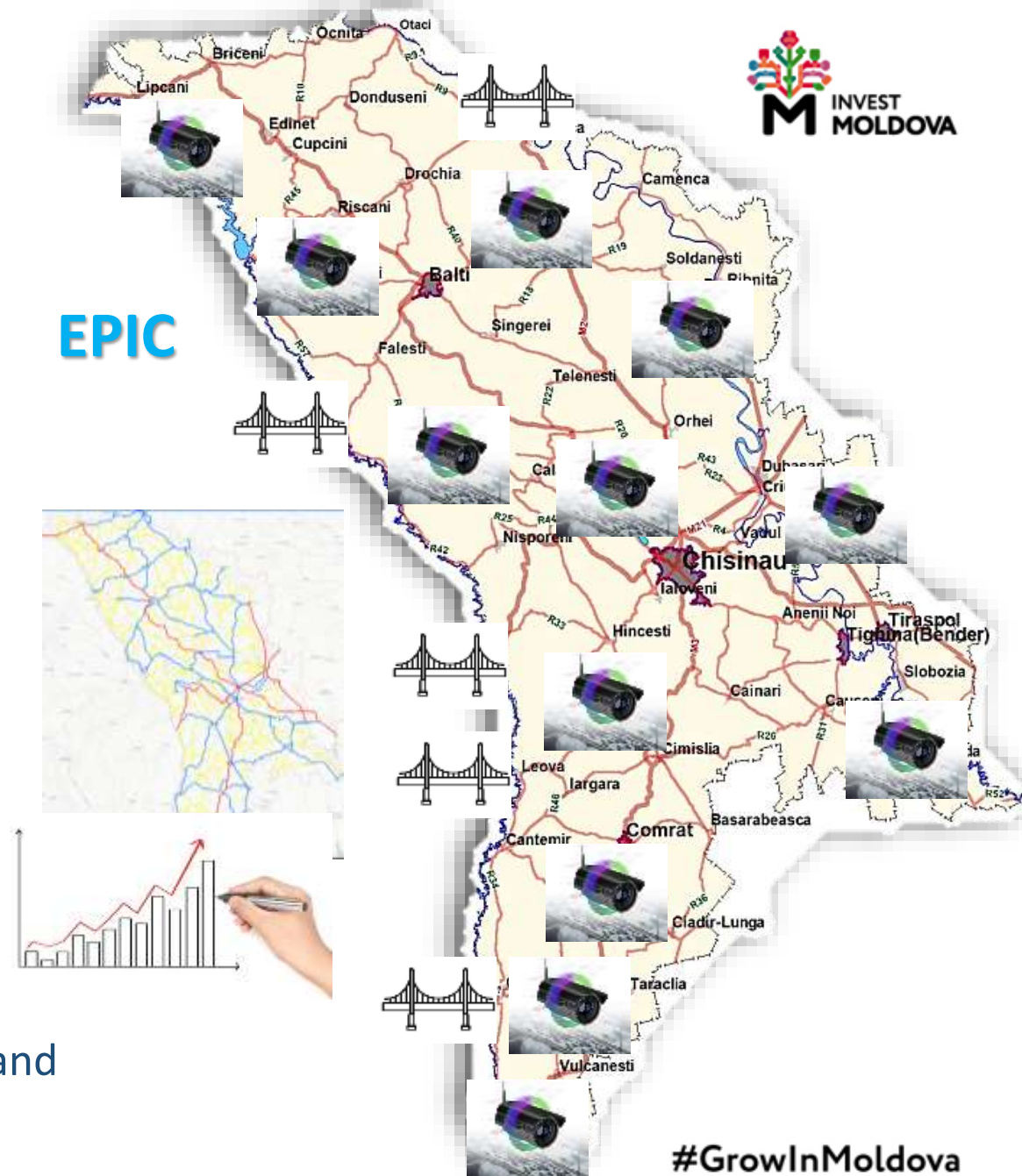
5* roads



ADMINISTRATION AND PLANNING ACTIVITIES

Ongoing activities:

- ❖ New Mobility strategy 2023-2030 and Action plan for implementation;
- ❖ Transport model and Strategy implementation Program;
- ❖ Border bridge rehabilitation and reconstruction;
- ❖ Traffic count and weather systems implementation;
- ❖ Interactive informational map of national roads;
www.harta.asd.md
- ❖ Pavement management systems (PMS), financial decision maker instrument (Paver, HDM 4);
- ❖ Reorganisation of Stat Road Administration, Road Fund and road maintenance system;



**Thank you
for your attention!**